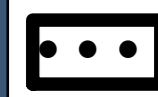










ZONING MAP OVERLAY PERMISSION AREA MAP

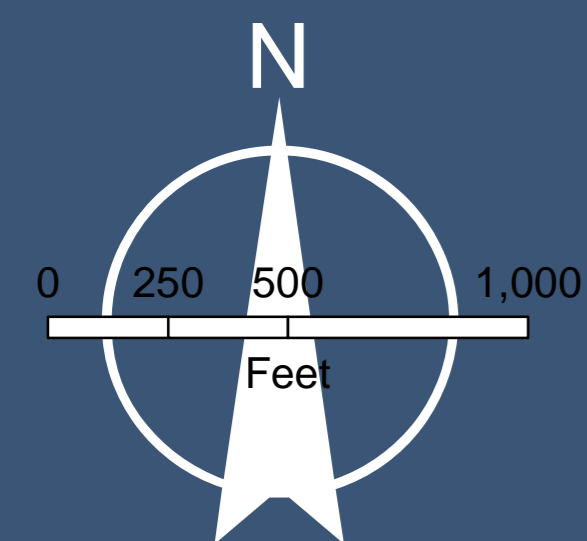
CITY OF WHITEWATER
WISCONSIN

OVERLAY PERMISSION AREAS

-  Proposed B-1 Overlay
-  Proposed B-2 Overlay
-  Proposed R-2 Overlay
-  Proposed R-3 Overlay

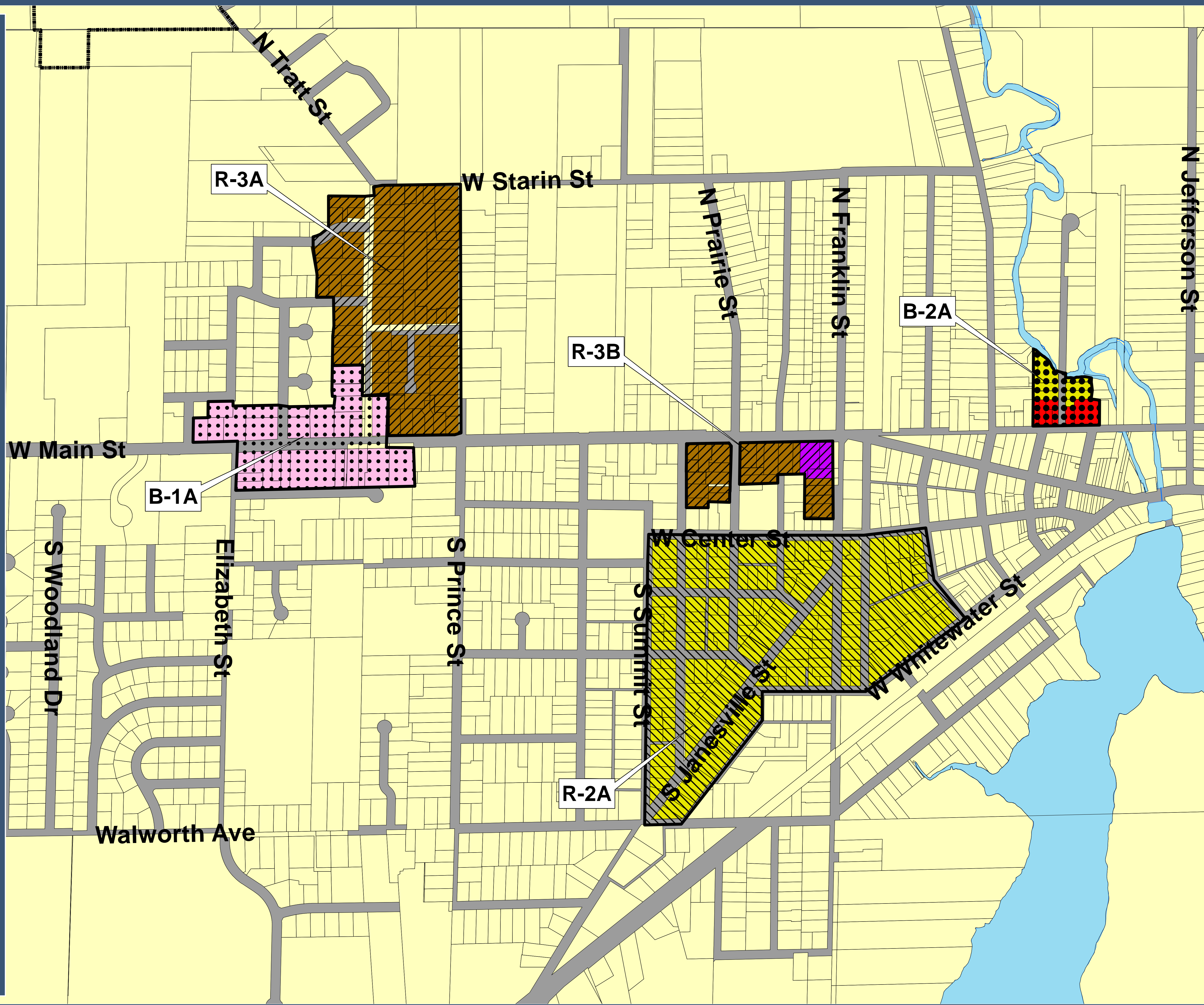
ZONING UNDERLYING OVERLAY PERMISSION AREAS

-  B-1
-  B-2
-  PCD
-  R-2
-  R-3



1 in = 400 ft

GRAEF



User: 1686 Date Saved: 9/10/2012 4:23:11 P.M. Path: L:\Jobs\2011\201108\GIS\Map\Current_Zoning\GRAEF_Overlay_09072012.mxd